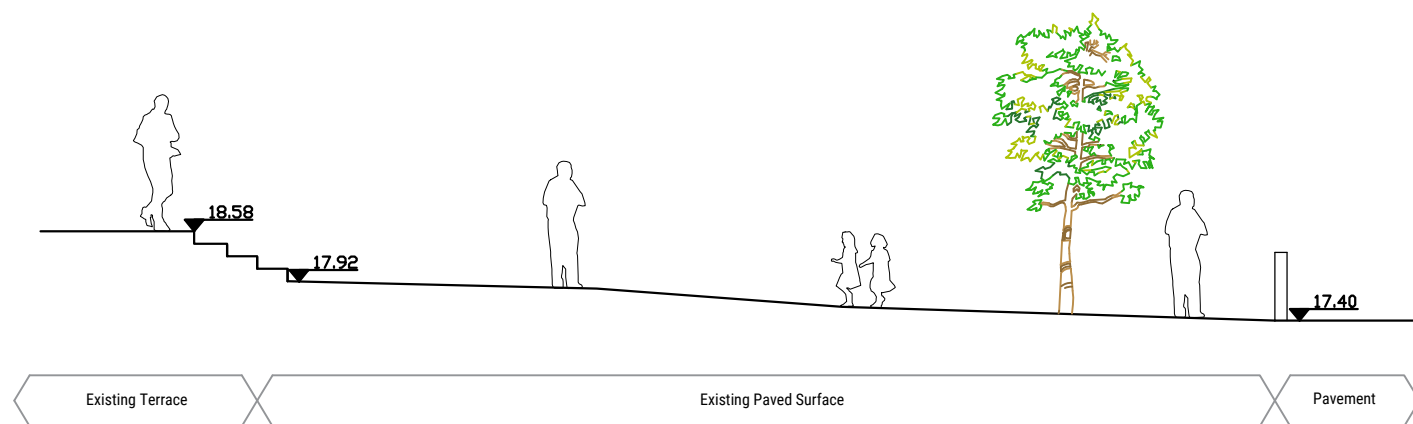


— SITE SUBJECT TO THIS PART 8 PROPOSED DEVELOPMENT OUTLINED IN RED
● LOCATION OF SITE NOTICE


AREA OF DEVELOPMENT SITE 0.0726 hectares
 OS MAP NO: 0283 - 02
 ITM COORDS: 617188, 911753

Ordnance Survey Ireland Licence No. 2020/OSL/NIMA_053
 Ordnance Survey Ireland and Government of Ireland
 This drawing has been prepared for the purposes of obtaining Part 8 planning consent only, for fire certification, tender, compliance with building regulations, construction, or any other purpose, please refer to appropriately labeled drawings.

Existing Site Layout
1:100



Existing Section A:A
1:100




View looking North East



Pavement East of square



View looking South East



Access lane West of theatre



Existing square and theatre facade



Existing seating area

View looking North West

Existing Site Photos



Community Development & Planning Services
Regeneration & Development Team

Three Rivers Centre, Lifford, Co Donegal

Tel: (074) 9153900 | Fax: (074) 9141793 | www.donegalcoco.ie

L. Ward, Director of Community Development & Planning Services



the paul hogarth company

Status Key

SL	Survey
SK	Sketch Design
INFO	Information
PL	Planning - Part 8
DD	Detailed Design
FSC	Fire Safety Cert.
DAC	Dis. Acc. Cert.
T	Tender
C	Construction
CPO	CPO
SF	Safety File
O	Other

Rev	Date	Description	Issued by
A	09/09/22	PART 8 APPLICATION	EF

Project Title: An Grianan - Eat Out	First Issue Date: 07/09/22	Status: PL
Location: An Grianan, Letterkenny, Co Donegal	Drawing No: 0002	Revision: A
Drawing Title: Existing Site Layout	Scale: 1:200 / A1	Drawn By: A.Hope
Checked By: J.Hennessey	Approved By: S.McCauley	Project No.: 1391

